

225

Route Guide & Hazard Awareness

**CANADA WATER BUS STATION - SURREY QUAYS - NEW CROSS
BROOKMILL ROAD - LEWISHAM - HITHER GREEN STATION**



Photo | Mark Colegate

Go Ahead-London

THINGS TO REMEMBER

MAKE NOTES ALONG THE WAY!

CHANGEOVER | CANADA WATER BUS STATION

Changeovers will at Canada Water Bus Station at bus stand.

Always communicate in advance with iBUS if you are late for any reason.



+5:00

NO MORE THAN 5 MINS LATE IF POSSIBLE



-2:00

NO MORE THAN 2 MINS EARLY AT ANYTIME

Route 225 is a low frequency route. In terms of our performance, it is very important that you are no more than 2 minutes early at any time and when possible, no more than 5 minutes late.

IMPORTANT: Please do your utmost to keep your bus within this 7 minute window unless prevented by traffic or other circumstances beyond your control. A few seconds make a big difference to our performance.

CONTENTS

LIGHT RUN MAP

From Morden
Wharf garage.

3

FULL ROUTE 225 MAP

Between Canada
Water and New
Cross.

4

FULL ROUTE 225 MAP

Between New
Cross and Hither
Green Station.

5

RUNNING LIGHT

To and from
Canada Water
Bus Station.

6

RUNNING LIGHT

To and from
Hither Green
Station.

7

IN SERVICE

Route guide
from Hither
Green to Canada
Water Bus
Station.

8

IN SERVICE

Route guide
from Canada
Water Bus Station
to Hither Green
Station.

9

CANADA WATER BUS STATION

Terminus point
and map.

10

SURREY QUAYS STATION

Curtilment point
and map.

11

NEW CROSS BUS GARAGE

Curtilment
point and map.

12

LEWISHAM, MOLESWORTH STREET

Curtilment point
and map.

13

LEWISHAM, HIGH STREET

Turning point
and map.

14

HITHER GREEN STATION

Terminus point
and map.

15

LOCAL HAZARDS

Hazards to be
aware of and
other points to
note.

16

LOCAL HAZARDS

Hazards to be
aware of and
other points to
note.

17

LOCAL HAZARDS

Hazards to be
aware of and
other points to
note.

18

AT THE GARAGE

General
information and
safety at the
garage.

19

CODES & PROCEDURES

Facility codes,
curtilment abrv
& emergency radio
procedure.

20

THINGS TO REMEMBER

Make notes along
the way.

21

THINGS TO REMEMBER

Make notes along
the way.

22

LIGHT RUN MAP

FROM MORDEN WHARF

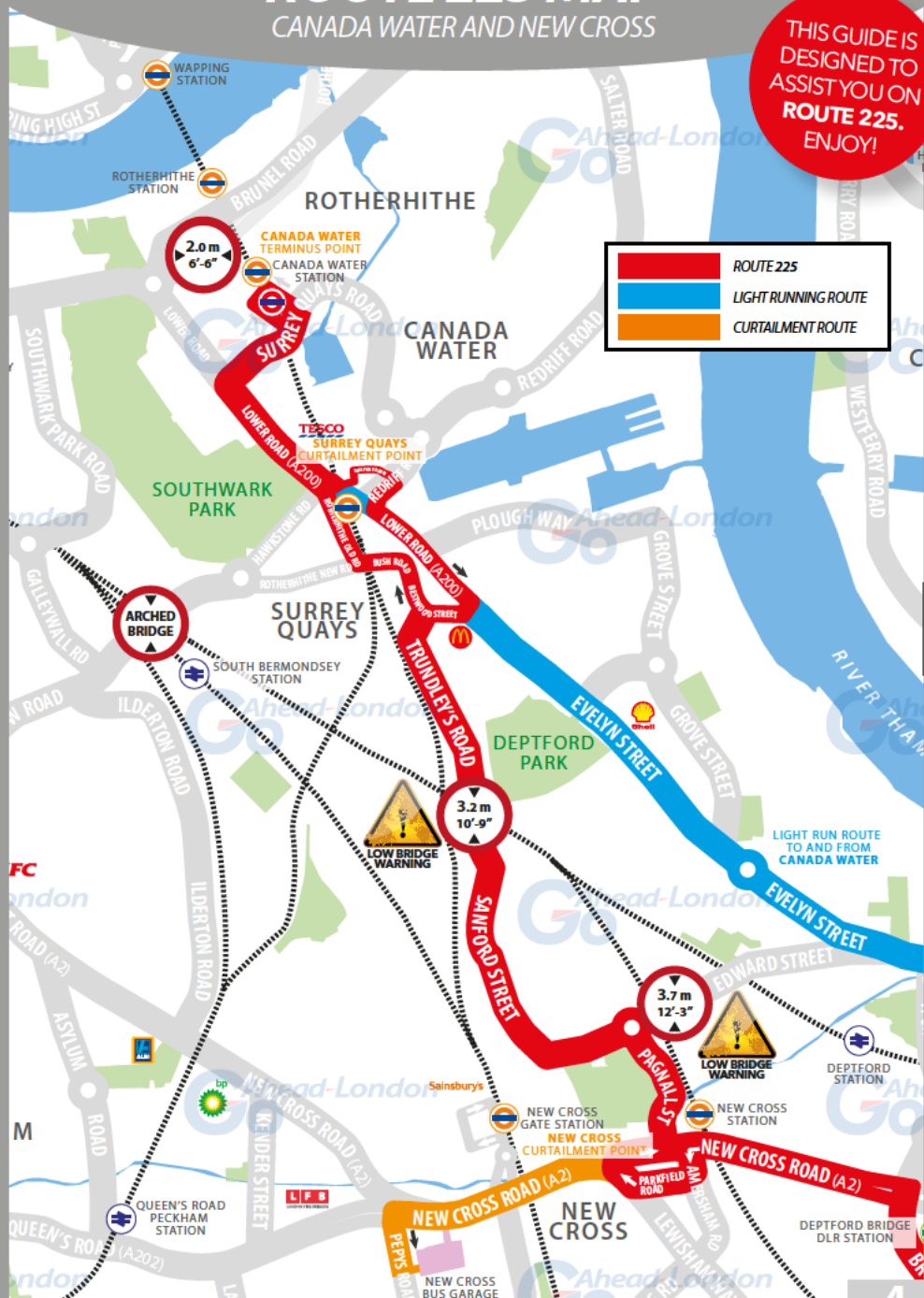


GO TO PAGE 4

ROUTE 225 MAP

CANADA WATER AND NEW CROSS

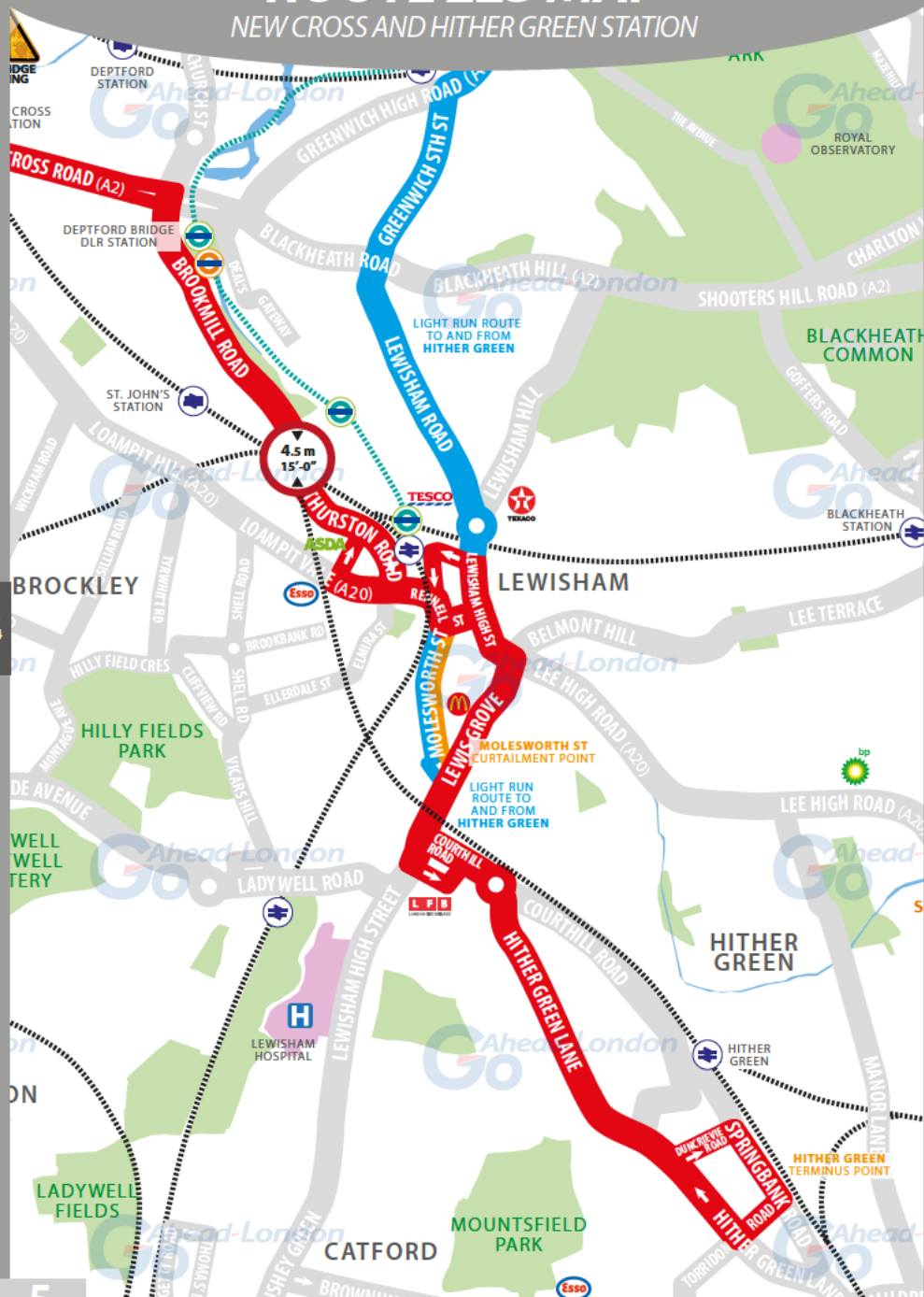
THIS GUIDE IS
DESIGNED TO
ASSIST YOU ON
ROUTE 225.
ENJOY!



GO TO
PAGE 5

ROUTE 225 MAP

NEW CROSS AND HITHER GREEN STATION



GO TO PAGE 4

RUNNING LIGHT

RUNNING OUT OF SERVICE

IMPORTANT
LOG OFF IBUS
IMMEDIATELY
IF RUNNING
LIGHT

TO CANADA WATER BUS STATION:

- From **Morden Wharf garage**, ahead on Morden Wharf Road
- Turn right onto Tunnel Avenue (*see note below*)
- At traffic light, turn right onto Blackwall Lane **A2203**
- At traffic light, turn right onto Woolwich Road (*BP petrol station on right*) **A206**
- Continue ahead onto Romney Road and Nelson Road (*one-way system*) **A206**
- Follow road to the right onto Greenwich Church Street **A206**
- Keep left and at traffic light, turn left onto Creek Road **A206**
- Continue ahead onto Evelyn Street **A200**
- At roundabout, take 2nd exit onto Evelyn Street **A200**
- Follow traffic to the left onto Bestwood St (*McDonalds on left*) **A200**
- Continue ahead onto Bush Road and Rotherhithe New Road **A2208**
- Keep right and follow road to the right onto Rotherhithe Old Road **A2216**
- At traffic light, continue ahead onto Lower Road (*Surrey Quays on right*) **A200**
- At traffic light, turn right onto Surrey Quays Road
- Turn left into Canada Water bus station to **stand**

FROM CANADA WATER BUS STATION:

- At **stand**, exit Canada Water Bus Station
- At junction, turn right onto Surrey Quays Road
- At traffic light, turn left onto Lower Road **A200**
- Continue ahead onto Lower Road (*one-way system*) **A206**
- Continue ahead onto Evelyn Street (*McDonalds on right*) **A200**
- At roundabout, take 2nd exit onto Evelyn Street **A200**
- At traffic light, continue ahead onto Creek Road **A200**
- At junction, follow road left onto Greenwich Church Street **A206**
- Follow the road right onto College Approach **A206**
- Follow the road right onto King William Walk **A206**
- At traffic light, turn left onto Romney Road **A206**
- Continue ahead onto Trafalgar Road (*BP petrol station on left*) **A206**
- At traffic light, turn left onto Blackwall Lane **A2203**
- At traffic light, turn left onto Tunnel Avenue
- Turn left onto Morden Wharf Road to **Morden Wharf garage**

RUNNING LIGHT

RUNNING OUT OF SERVICE

IMPORTANT
LOG OFF IBUS
IMMEDIATELY
IF RUNNING
LIGHT

TO HITHER GREEN STATION:

- From **Morden Wharf garage**, turn right onto Tunnel Avenue
- At traffic light, turn right onto Blackwall Lane **A2203**
- At traffic light, turn right onto Trafalgar Road **A206**
- Continue ahead onto Romney Road and Nelson Road (*one-way system*) **A206**
- Follow road to the left onto Greenwich High Road **A206**
- At traffic light, turn left onto Greenwich South Street **A2211**
- At traffic light, continue ahead onto Lewisham Road **A2211**
- At roundabout, take 2nd exit onto Lewisham High Street **A20**
- At traffic light, turn right onto Rennell Street **A20**
- At traffic light, turn left onto Molesworth Street **A21**
- Turn right onto Lewisham High Street **A21**
- Turn left onto Longbridge Way and follow road to the left
- At junction, turn right onto Courthill Road
- At roundabout, take 2nd exit onto Hither Green Lane
- Turn left onto Duncreevie Road
- At junction, turn right onto Springbank Road to **stand**

FROM HITHER GREEN STATION:

- At **stand**, continue ahead on Springbank Rd and turn right onto Torridon Rd
- At traffic light, turn right onto Hither Green Lane
- At roundabout, take 1st exit onto Courthill Road
- At traffic light, turn right onto Lewisham High Street **A21**
- Follow road to the left onto Molesworth Street **A21**
- At traffic light, turn right onto Rennell Street **A20**
- At traffic light, turn left onto Lewisham High Street **A21**
- At roundabout, take 1st exit onto Lewisham Road **A2211**
- At traffic light, continue ahead onto Greenwich South Street **A2211**
- At junction, turn right onto Greenwich High Road **A206**
- At traffic light, continue ahead onto Nelson Road (*one-way system*) **A206**
- Follow road to the right onto College Approach (*one-way system*) **A206**
- Follow the road right onto King William Walk **A206**
- At traffic light, turn left onto Romney Road **A206**
- Follow light run route in reverse back to **Morden Wharf garage**

ROUTE DIRECTIONS

RUNNING IN SERVICE

NEVER
DIVERT OFF
LINE OF ROUTE
UNLESS ADVISED
BY IBUS

TO CANADA WATER BUS STATION:

- At **stand**, continue ahead on Springbank Road
- Turn right onto Torridon Road
- At traffic light, turn right onto Hither Green Lane
- At roundabout, take 1st exit onto Courthill Road
- At traffic light, turn right onto Lewisham High Street **A21**
- Follow road to the left onto Molesworth Street **A21**
- Turn immediate right back onto Molesworth Street **A21**
- Turn left onto Lewis Grove
- At traffic light, turn left onto Lewisham High Street **A20**
- Turn left onto Station Road
- Continue on Station Road to junction and turn right onto Loampit Vale **A20**
- Turn right onto Jerrard Street
- At junction, turn left onto Thurston Road **A2210**
- Continue ahead onto Brookmill Road **A2210**
- At traffic light, turn left onto Deptford Broadway **A2**
- At traffic light, continue ahead onto New Cross Road **A2**
- At traffic light, follow road left onto Amersham Road (*one-way system*) **A2**
- Keep right and follow road right onto Parkfield Road (*one-way system*) **A2**
- At traffic light, follow road right onto Lewisham Way (*one-way system*) **A2**
- At traffic light, turn right onto New Cross Road (*one-way system*) **A2**
- Turn left onto Pagnell Street **B207**
- At mini-roundabout, take 1st exit onto Sanford St (*low bridge to the right*)
- Continue ahead onto Trundleys Road **B207**
- At junction, turn right onto Surrey Canal Road (*under railway bridge*)
- Turn left onto Trundley's Road (*immediately after railway bridge*) **B207**
- At junction, follow the road left onto Bush Road (*one-way system*) **A200**
- Follow the road left onto Rotherhithe New Road **A2208**
- Keep right and follow road to the right onto Rotherhithe Old Road **A2216**
- At traffic light, continue ahead onto Lower Road (*Surrey Quays on right*) **A200**
- At traffic light, turn right onto Surrey Quays Road
- Turn left into Canada Water bus station to **stand**

ROUTE DIRECTIONS

RUNNING IN SERVICE

IMPORTANT
PLEASE ENSURE
YOU USE YOUR
RIBAS KEY ON
EVERY TRIP

TO HITHER GREEN STATION:

- At **stand**, exit Canada Water Bus Station
- At junction, turn right onto Surrey Quays Road
- At traffic light, turn left onto Lower Road **A200**
- Continue ahead onto Lower Road (*one-way system*) **A200**
- Turn left onto Deal Porters Way (*buses only*)
- At junction, turn right onto Deal Porters Way
- At traffic light, turn right onto Redriff Road **B205**
- At traffic light, follow road left onto Lower Road (*one-way system*) **A200**
- Turn right onto Bestwood Street (*before McDonalds on right*) **A200**
- Turn left onto Trundleys Road **B207**
- At junction, turn right onto Surrey Canal Road (*under railway bridge*)
- Turn left onto Trundleys Road (*immediately after railway bridge*) **B207**
- Continue ahead onto Sanford Street (**low bridge ahead**) **B207**
- At mini-roundabout, take 2nd exit onto Pagnell Street **B207**
- At junction, turn left onto New Cross Road (*one-way system*) **A2**
- Continue ahead onto New Cross Road **A2**
- Continue ahead onto Deptford Broadway **A2**
- At traffic light, turn right onto Brookmill Road **A2210**
- Continue ahead onto Thurston Road **A2210**
- Continue ahead onto Thurston Road (*Lewisham Bus Stand on the left*) **A2210**
- At traffic light, turn left onto Rennell Street **A20**
- Follow the road to the right onto Rennell Street **A20**
- At traffic light, turn left onto Rennell Street **A20**
- At traffic light, turn right onto Lewisham High Street **A20**
- At traffic light, turn right onto Lewis Grove
- Continue ahead onto Lewisham High Street **A21**
- Turn left onto Longbridge Way and follow road to the left
- At junction, turn right onto Courthill Road
- At roundabout, take 2nd exit onto Hither Green Lane
- Turn left onto Duncrive Road
- At junction, turn right onto Springbank Road to **stand**

CANADA WATER

TERMINUS POINT

SWITCH THE
ENGINE OFF
WHILST AT THE
STAND

From Hither Green. Proceed from Canada Water Bus Station direct to stand. Set down in Canada Water Bus Station at **BUS STOP D**.

Towards Hither Green. Depart to Canada Water Bus Station. Pick up in Canada Water Bus Station at **BUS STOP B2**.

Private stand in bus station. **Blind display:** CANADA WATER.



SURREY QUAYS STATION

CURTALMENT POINT

IMPORTANT
PLEASE ENSURE
YOU **USE YOUR**
RIBAS KEY ON
EVERY TRIP

From Hither Green. Proceed from Rotherhithe Old Road direct to stand. Set down on Rotherhithe Old Road at **BUS STOP S.**

Towards Hither Green. Depart via Rotherhithe Old Road, Lower Road and Surrey Quays Shopping Centre Access Road to Deal Porters Way. Pick up on Deal Porters Way at **BUS STOP K.**

Public stand for one bus on the west side of Rotherhithe Old Road.

Blind display: **SURREY QUAYS.**



NEW CROSS

CURTAILMENT POINT

PLEASE CHECK
TRIP NUMBER
ON ETM BEFORE
DEPARTING

From Hither Green. Proceed from New Cross Road, Amersham Road, Lewisham Way and New Cross Road. Set down on New Cross Road at **BUS STOP S**.

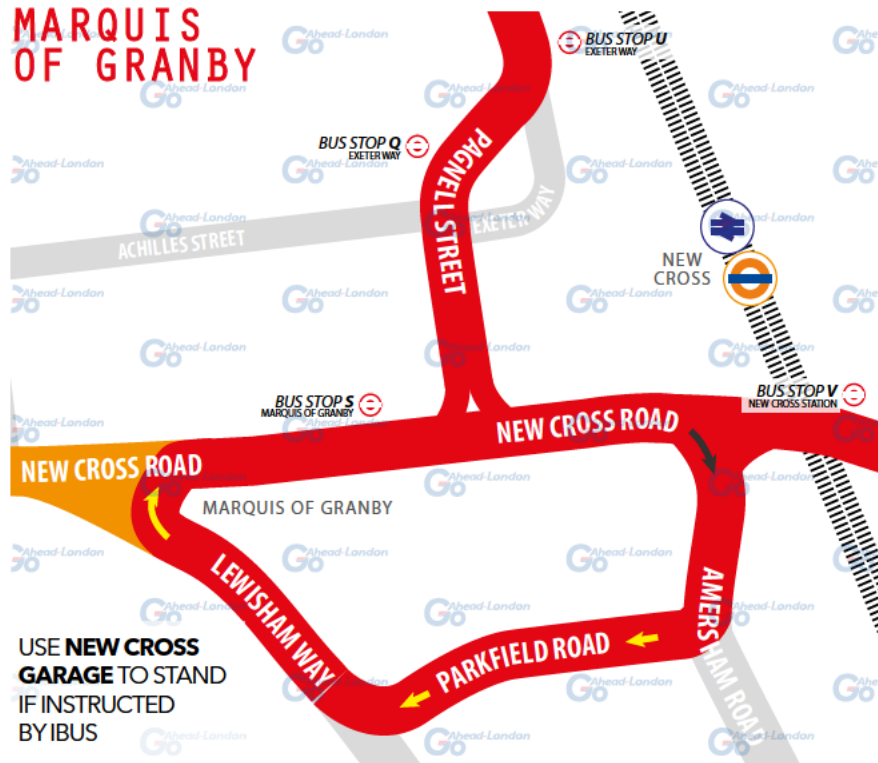
Towards Hither Green. Depart to and pick up on New Cross Rd at **BUS STOP V**.

From Canada Water. Proceed from Pagnell Street via New Cross Road, Amersham Road, Lewisham Way and New Cross Road. Set down on Pagnell Street at **BUS STOP U**.

Towards Canada Water. Depart via New Cross Bus Garage and New Cross Road to Pagnell Street. Pick up on Pagnell Street at **BUS STOP Q**.

Private stand in New Cross Garage. **Blind display: NEW CROSS.**

MARQUIS OF GRANBY



USE **NEW CROSS GARAGE** TO STAND IF INSTRUCTED BY IBUS

LEWISHAM

CURTALMENT POINT

PLEASE CHECK
TRIP NUMBER
ON ETM BEFORE
DEPARTING

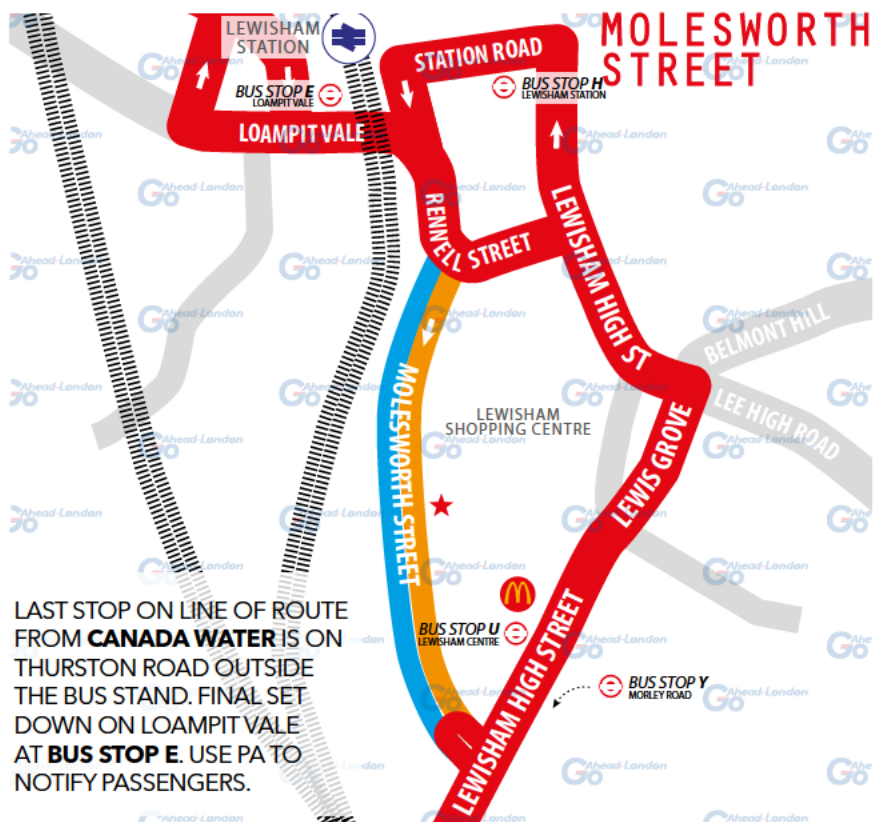
From Hither Green. Proceed from Station Road direct to stand.
Set down on Station Road at **BUS STOP H**.

Towards Hither Green. Depart via Molesworth Street to Lewisham High Street. Pick up on Lewisham High Street at **BUS STOP Y**.

From Canada Water. Proceed from Loampit Vale, Rennell Street, Molesworth Street direct to stand. Set down on Loampit Vale at **BUS STOP E**.

Towards Canada Water. Depart via Molesworth Street to Lewisham High Street. Pick up on Lewisham High Street at **BUS STOP U**.

Public stand on east side of Molesworth St. Blind display: **LEWISHAM, SHOPPING CTR.**



LAST STOP ON LINE OF ROUTE FROM **CANADA WATER** IS ON THURSTON ROAD OUTSIDE THE BUS STAND. FINAL SET DOWN ON LOAMPIT VALE AT **BUS STOP E**. USE PA TO NOTIFY PASSENGERS.

LEWISHAM

TURNING POINT

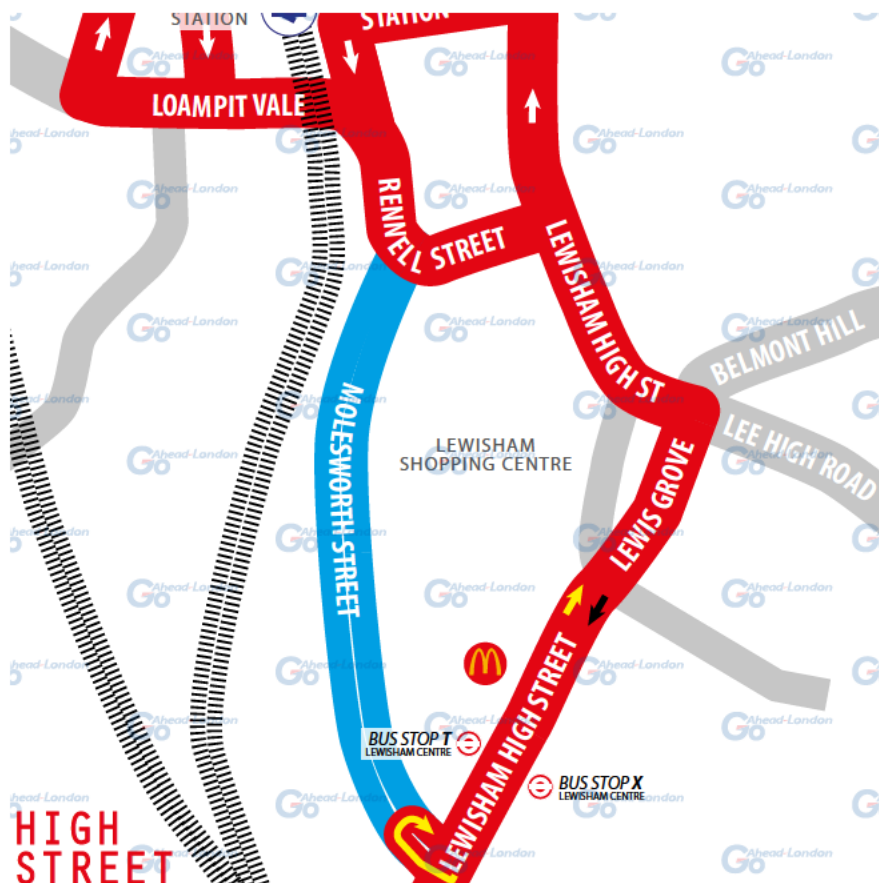
TURNING POINT ONLY.
BUSES MUST NOT STAND.

From Canada Water. Proceed from Lewisham High Street via Molesworth Street. Set down on Lewisham High Street at **BUS STOP X**.

Towards Canada Water. Depart to Lewisham High Street. Pick up on Lewisham High Street at **BUS STOP T**.

Turning point only - buses must not stand.

Blind display: *LEWISHAM, SHOPPING CENTRE.*



HITHER GREEN STATION

TERMINUS POINT

SWITCH THE
ENGINE OFF
WHILST AT THE
STAND

From Canada Water. Proceed from Springbank Road direct to stand.
Set down on Springbank Road at **BUS STOP A**.

Towards Canada Water. Depart to Springbank Road.
Pick up on Springbank Road at **BUS STOP A**.

Public stand for 3 buses on east side of Springbank Road.

Blind display: **HITHER GREEN**.



LOCAL HAZARDS & POINTS TO NOTE

FULL RISK ASSESSMENT VIEWABLE UPON REQUEST



BUS MOVEMENTS | CANADA WATER BUS STATION

Watch out for buses entering and exiting the bus station at all times, also for the buses moving onto/off stand. TfL speed limits to be observed.

BUSY PEDESTRIAN AREA | CANADA WATER BUS STATION

Be aware of a large volume of pedestrians in the bus station especially at peak times. Interchange point for buses and underground.

TIGHT SLIP ROAD | SURREY QUAYS SHOPPING CENTRE

Tight slip road into the centre. Pedestrian movements. Apply care and caution especially during shopping hours due to the large volume of pedestrians. Care and caution entering the shopping centre.

LOW BRIDGE | TRUNDLEYS ROAD

Do not mount pavement when passing under bridge.

ALLOA ROAD BUS STOP | TRUNDLEYS ROAD

Care and caution when serving bus stop due to restricted room available due to parked vehicles. Lower suspension to assist passengers board and alight.

PARKED VEHICLES | ALLOA ROAD

Parking on both sides of the road. Proceed with caution, good observations and forward planning,

TRAFFIC APPROACHING | JUNC ROTHERHITHE NEW ROAD

Alloa Road junction with Rotherhithe New Road. Traffic approaching from the right as you change lanes. Proceed with care caution, good around observations, good use of mirrors and blind spot.

VOLUME OF VEHICLES | NEW CROSS MARQUIS

Fast moving traffic makes the exit from Pagnell Street onto New Cross Road hazardous. Proceed with caution. At peak hours, the whole one-way system can get congested. Take care and maintain all round observations.

TIGHT LEFT TURN | PAGNELL STREET

Parked vehicles on both sides. Road narrows and forces the bus onto oncoming traffic. Apply care and caution and plan the road ahead.

LOCAL HAZARDS & POINTS TO NOTE

FULL RISK ASSESSMENT VIEWABLE UPON REQUEST



ROAD MERGES | EVELYN ST JUNC BESTWOOD ST

Road merges from two lanes into one lane Approach with care and caution.

20 MPH ZONE | SURREY CANAL ROAD / GRINSTEAD ROAD

Traffic calming measures on the entire road. 20mph speed limit. Approach with care and caution.

VOLUME OF PEDESTRIANS | LEWISHAM STATION

Volume of commuters and buses serving the bus stops, reducing the available. At peak times, the number of commuters waiting on the pavement is very heavy. Pull into and out of the bus stop with care.

BUSY PEDESTRIAN AREA | STATION ROAD DLR STN

Busy pedestrian crossing. Buses on alighting stop blocking view of oncoming buses from pedestrians waiting to cross. Parked buses also block view of the crossing from approaching buses. If buses are on the alighting stop, exercise extreme caution when approaching the crossing and keep your speed right down. Never try to beat the pedestrian crossing lights. There is a cycle bay in front of the crossing. Never stop in the cycle bay. Do not use the alighting bays as a stand, they are for passengers to alight only.

TIGHT LEFT TURN | THURSTON ROAD

Proceed with caution use the whole road to manoeuvre. Straddle the lanes before turning left onto Loampit Vale. Look out for oncoming traffic.

ROUNDBOUT | LEWISHAM GATEWAY PROJECT

Lewisham Station. Watch out for fast moving traffic as vehicles often cut across lanes to avoid missing their exit, especially with the new road layout. Care and caution at all times. The station is a major intersection for many routes.

VOLUME OF PEDESTRIANS | LEWISHAM SHOPPING CENTRE

Heavily served by numerous bus routes. Interchange point for various local schools. Care and caution during shopping hours due to volume of pedestrians.

VOLUME OF BUSES | LEWISHAM SHOPPING CENTRE

Large volume of buses stopping to serve bus stops. Do not overtake stationary buses unless absolutely necessary.

LOCAL HAZARDS & POINTS TO NOTE

FULL RISK ASSESSMENT VIEWABLE UPON REQUEST



NEW CYCLE SCHEME | LEWISHAM HIGH STREET

Junc with Longbridge Way. New cycle scheme running through left hand turn. Extreme care and caution required when turning left. Good observations required to look for cyclists and other road users in new cycle scheme section.

PARKED VEHICLES | HITHER GREEN LANE

Parked vehicles and traffic calming measures on the entire road. 20 mph speed limit. Caution when turning right from Longbridge Way onto Hither Green Lane. Also, just before turning onto Springbank Road, there is a tree leaning into the road on the left. **Under no circumstances** are drivers to use Elthuda Road instead of Duncrrieve Road to gain access to the bus stand. Appropriate speed on speed humps.

LEANING TREE | DUNCRIEVIE ROAD

Tree leaning into road at nearside kerb. Do not driver close to the kerb as a tree is leaning into the road at the nearside kerb.

PARKED VEHICLES | SPRINGBANK ROAD BUS STAND

Parked cars on both sides restricting a two-way carriageway down to one lane. Take extreme care and caution and give way to oncoming traffic. Care and caution when turning right into Torridon Road.

SCHOOL CHILDREN | SCHOOLS EN ROUTE

Trundleys Road, Hither Green Lane, Edward Street / Pagnell Street. Be aware of the volume of school children during school hours at terms times as they may unexpectedly run out into the road.

LOW BRIDGE | TRUNDLEYS ROAD / SURREY CANAL ROAD

The bridge has been incorrectly marked at 2.3 metres when it is a 3.3 metre bridge. This has been raised with TfL and the council by the Road Manager. We are currently awaiting re-signage. Ensure you use the middle of the road when preceding through and do not go on to the pavement. No vehicle higher than current operated SE vehicle to be used on route.

EMERGENCY SERVICES | LEWISHAM AREA

The Lewisham area has a fire station, hospital and police station. Beware of emergency service vehicles using the roads and not obeying speed limits.

AT THE GARAGE

GARAGE AND GENERAL SAFETY INFORMATION

BE VISIBLE
**WEAR YOUR
HI-VIS** WITHIN
THE GARAGE

GO SLOW!
MANDATORY
SPEED OF 5 MPH
WITHIN THE
GARAGE

BE NOTICED
HEADLIGHTS
ON AT ALL TIMES
IN THE GARAGE

STICK TO
DESIGNATED
PATHS AND
WALKWAYS

NO EXCUSES
PLEASE ABIDE BY
THE RULES. IT'S
MANDATORY!

BE AWARE.
REPORT ALL
HAZARDS
IMMEDIATELY

REMEMBER
**LOOK OUT
FOR CYCLISTS**
DRIVE SLOWLY

PARK FERRY
VEHICLES WITHIN
DESIGNATED
AREAS

**USE THE
HORN** WHEN
APPROACHING
CORNERS &
REVERSING

HYBRID BUSES
ARE SILENT. BE
EXTRA CAUTIOUS
WHILST ON THE
MOVE!

FUEL, OIL &
COOLANT SPILLS
CAN MAKE THE
SURFACE SLIPPERY
BE AWARE

FAMILIARISE
YOURSELF WITH
THE GARAGE
SAFETY CODE

THINK FIRST AND



OTHER INFORMATION

CODES AND EMERGENCY RADIO PROCEDURES

REMAIN CALM:
GIVE ACCURATE
INFORMATION.
WE'RE HERE
TO ASSIST!

ROUTE 225 | CURTAILMENT ABBREVIATIONS:

CW	Canada Water Bus Station	SQ	Surrey Quays Station
NXM	New Cross, Marquis	LMS	Lewisham, Molesworth St
LHS	Lewisham, High Street	HG	Hither Green Station

FACILITIES | THROUGHOUT THE ROUTE

- **Canada Water Bus Station.** [REDACTED]
- **Lewisham Thurston Road** (towards Hither Green). Drivers should park on the 225 bus stop, turn engine off and use PA.

If you urgently need to use the following interim facility, please inform iBus first.

CODE RED | EMERGENCY RADIO PROCEDURE

If you require the Emergency Services to attend your vehicle (for example in the event of passenger injury, assault or major RTA), you should contact CentreComm using the radio's Code Red facility. To call CentreComm, **hold down the Code Red button on your vehicle's radio for at least 3 seconds** until you hear a ringing tone to indicate that your call has been connected. Hold down the foot switch in the cab when you are speaking, and end what you have to say with the word "over" to indicate that you expect a response, or "over and out" if this is the end of your communication. Release the foot switch when you are not speaking. Remember to speak slowly and clearly. Note that you will usually receive a radio call from your depot shortly after you make a Code Red call. *You should not use the radio whilst the vehicle is in motion.*

CODE
GREEN

Call your garage for non-emergency, mechanical defects, help or advice

CODE
BLUE

Call CentreComm for non-emergency, incident reporting or diversions

CODE
RED

Call CentreComm for emergency services, passenger injury or assault